

NEW RIEGL

VMY[®]-1



The **RIEGL VMY-1** is an extremely compact, economically priced Mapping System of small dimensions, that is well suited for a variety of basic mobile mapping applications.

The central part of the system is one **RIEGL miniVUX-Series** LiDAR sensor providing 100 scan lines / second and up to 200 kHz Pulse Repetition Rate.

The optional integration of up to four cameras (DSLR camera(s) and / or FLIR Ladybug[®]5+ spherical camera) allows simultaneous acquisition of images to complement the measurement data. The innovative design of the system enables folding for convenient transport and space-saving storage.

An easy-to-use interface, accessible via laptop, and the **RIEGL** data acquisition software facilitate the operator's task in the field by providing real-time visualization of the acquired scan data and imagery.



Extremely Compact Single Scanner Mobile Mapping System

Typical Applications


- GIS Mapping & Asset Management
- Transportation Infrastructure Mapping
- HD Mapping for Autonomous Vehicles
- City Modeling
- Rapid Capture of Construction Sites and Bulk Material
- Open-Pit Mine Surveying
- As-Built Surveying



www.riegl.com




RIEGL VMY-1 Technical Data



Physical Data

	Main Dimensions (L x W x H)	Weight (approx.)
VMY-1MH Measuring Head (Measuring Position) with IMU	409 x 350 x 412 mm	8.1 kg
VMY-RM Roof Mount including mounting plate and mounting brackets, without GAMS	1006 x 441 x 171 mm	12.0 kg
VM Power Supply Box	415 x 330 x 175 mm	7.8 kg
VMY-MC Main Cable	standard length 5 m	0.6 kg

The innovative design of the system enables folding and thus a convenient transport and space-saving storage.



RIEGL VMY-1 Technical Data

max. measurement range

pulse repetition rate (peak)

online waveform processing

optional digital camera

multiple target capability

eye safe operation at Laser Class 1

VMY-1 Scanner Performance

Laser Class	Laser Class 1 (Class 1 Laser Product according to IEC 60825-1:2014)
Effective Measurement Rate ¹⁾	200 kHz
Max. Range, Target Reflectivity $\rho \geq 80\%$ ²⁾	280 m
Max. Range, Target Reflectivity $\rho \geq 60\%$ ²⁾	250 m
Max. Range, Target Reflectivity $\rho \geq 20\%$ ²⁾	150 m
Max. Number of Targets per Pulse ³⁾	5
Minimum Range	2 m
Accuracy ^{4) 6)} / Precision ^{5) 6)}	15 mm / 10 mm
Field of View (selectable)	360°
Scan Speed (selectable)	up to 100 scans/sec

- 1) Rounded values.
- 2) Typical values for average conditions. Maximum range is specified for flat targets with size in excess of the laser beam diameter, perpendicular angle of incidence, and for atmospheric visibility of 23 km. In bright sunlight, the max. range is shorter than under overcast sky.
- 3) If more than one target is hit, the total laser transmitter power is split and, accordingly, the achievable range is reduced.
- 4) Accuracy is the degree of conformity of a measured quantity to its actual (true) value.
- 5) Precision, also called reproducibility or repeatability, is the degree to which further measurements show the same result.
- 6) One sigma @ 50 m range under RIEGL test conditions.

IMU/GNSS Performance ⁷⁾

Position Accuracy	typ. 20 - 50 mm
Roll & Pitch Accuracy	0.015°
Heading Accuracy	0.05° / 0.025° ⁸⁾

- 7) One sigma values, no GNSS outage, with DMI option, post-processed using base station data.
- 8) Improved heading accuracy with dual antenna option @ 2 m base line.

Electrical Data

Power Supply Input Voltage	11 - 15 V DC
Power Consumption	typ. 59 W ⁹⁾

- 9) with 2 x DSLR camera or 1 x spherical camera

Interfaces

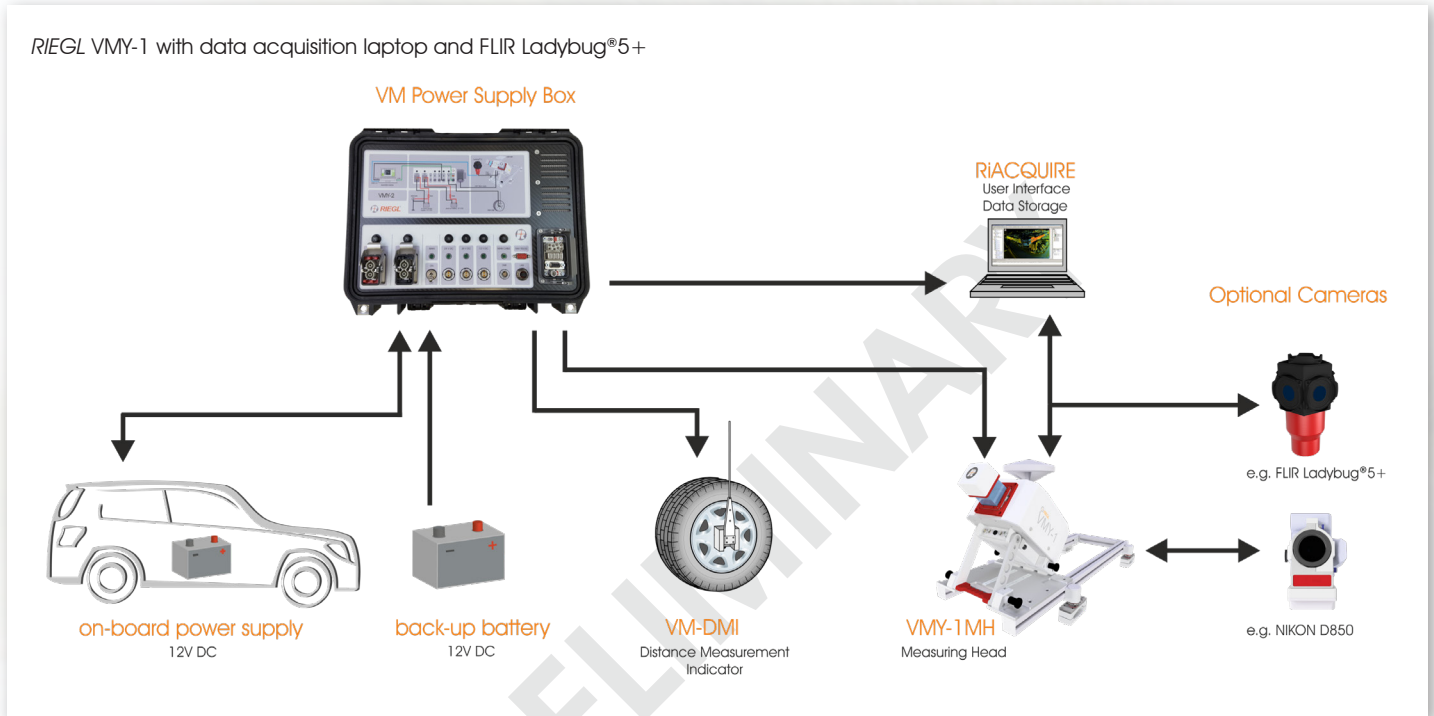
Interfaces Measuring Head (VMY-1MH)	VM Power Supply Box
4 x trigger pulse, exposure pulse, NMEA data (e.g. for optional cameras or additional devices) 1 x PPS out pulse for synchronization of additional device 1 x secondary antenna connector for GPS azimuth measurement subsystem	1x DMI input (for distance measuring indicator; odometer) 3x power supply socket (2x 24V / 1x 12V)

RIEGL VMY-1 System Block Diagram

RIEGL VMY-1 System Components

- RIEGL VMY-1MH Measuring Head
- RIEGL VM Power Supply Box
- VM-DMI Distance Measurement Indicator
- sustainable power supply with back-up battery
- connecting cables

RIEGL VMY-1 with data acquisition laptop and FLIR Ladybug®5+



YouTube Watch our videos!
youtube.com/rieglidar

Copyright RIEGL Laser Measurement Systems GmbH © 2021 – All rights reserved.
 Use of this data sheet other than for personal purposes requires RIEGL's written consent.
 This data sheet is compiled with care. However, errors cannot be fully excluded and alternations might be necessary.

www.riegl.com

